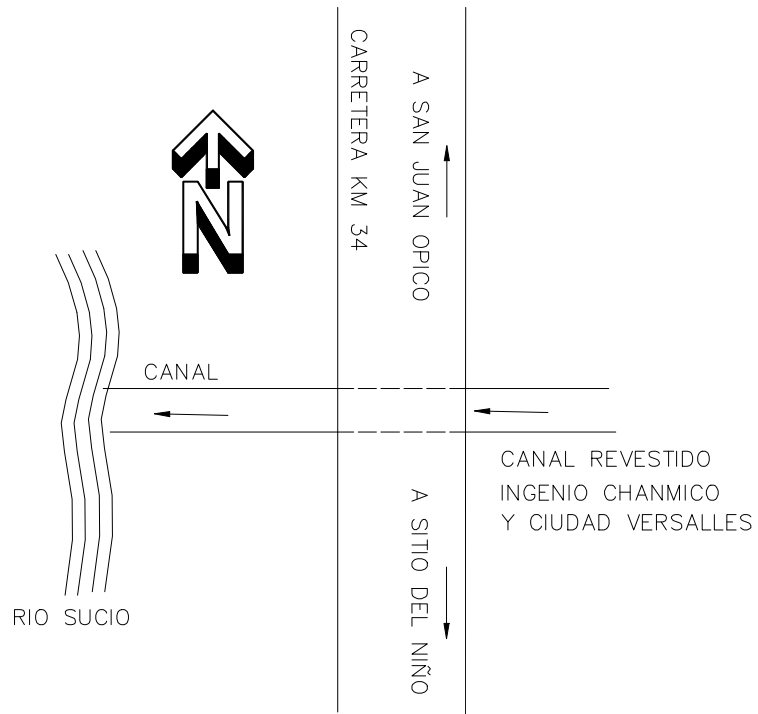


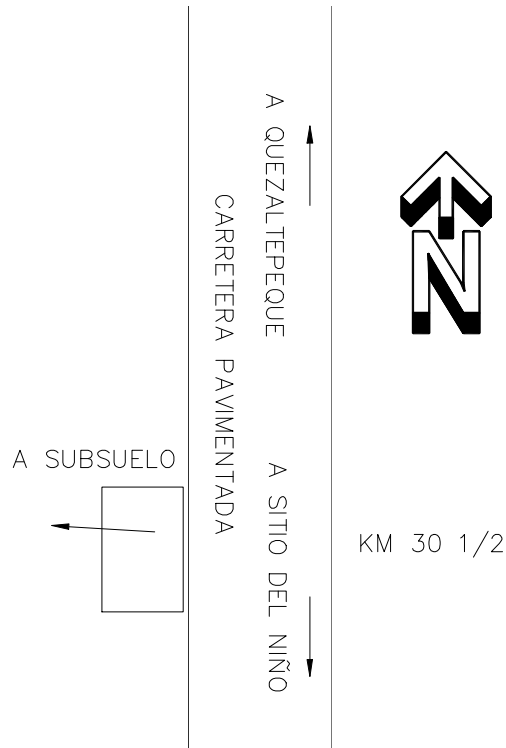
INGENIO CHANMICO
DA 1283



COORDENADAS: 13°48'16" N 89°21'31" W

462 m.s.n.m.

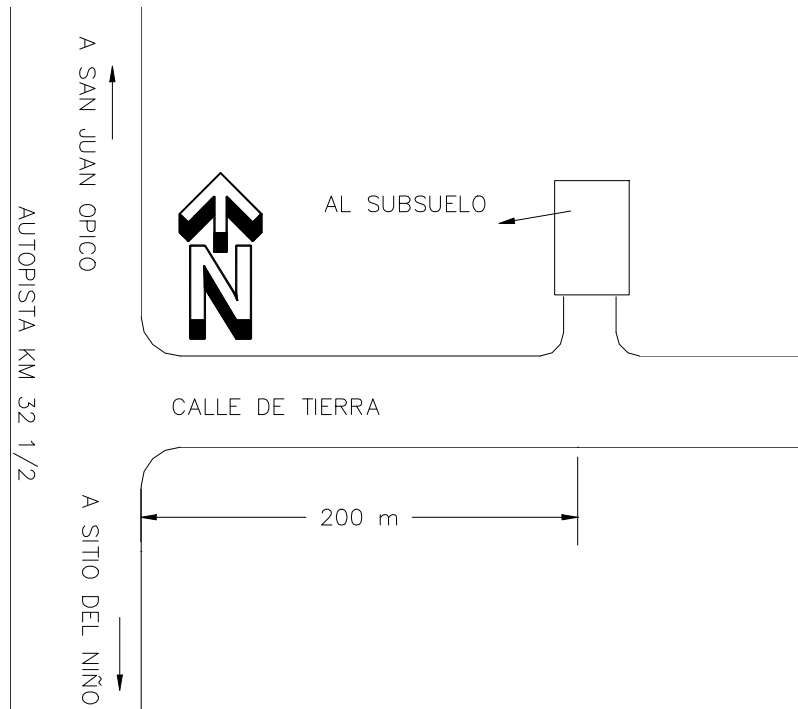
CORPORINSA
DA 5578



COORDENADAS: 13°47'00" N 89°21'53" W

472 m.s.n.m

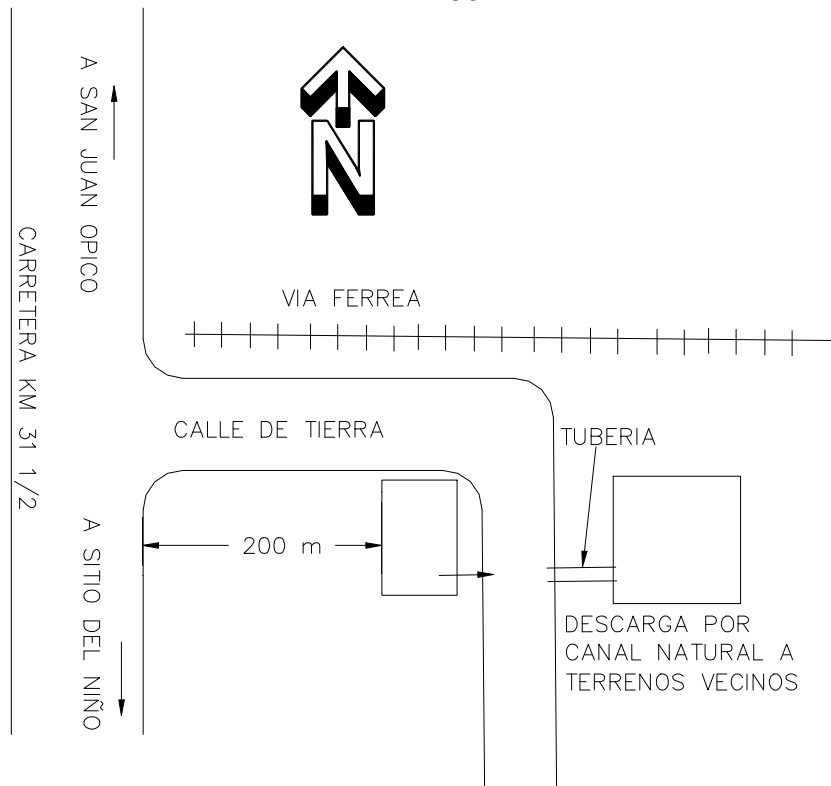
MONELCA
DA 1009



COORDENADAS: 13°47'50" N 89°21'33" W

458 m.s.n.m.

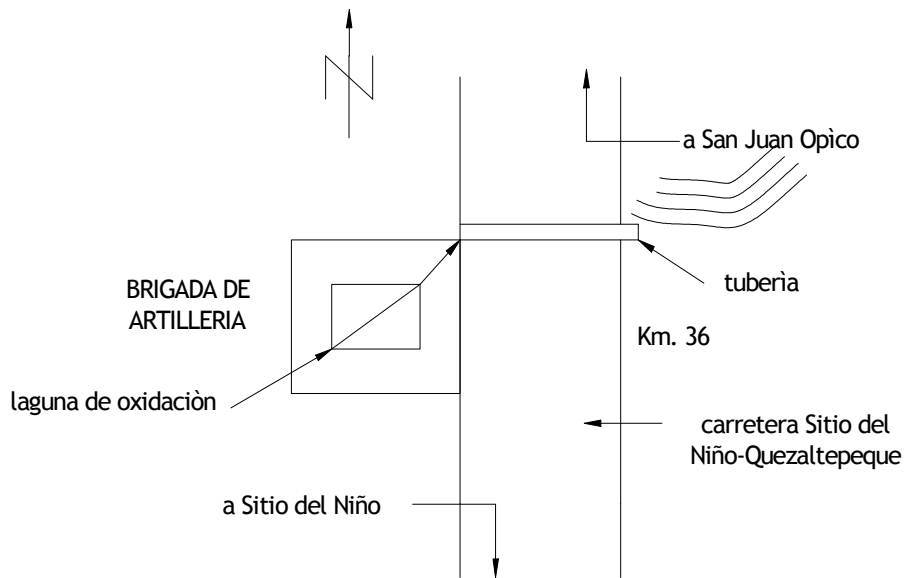
PLASTICOS EL PANDA
DA 2435



COORDENADAS: 13°47'49" N 89°21'46" W

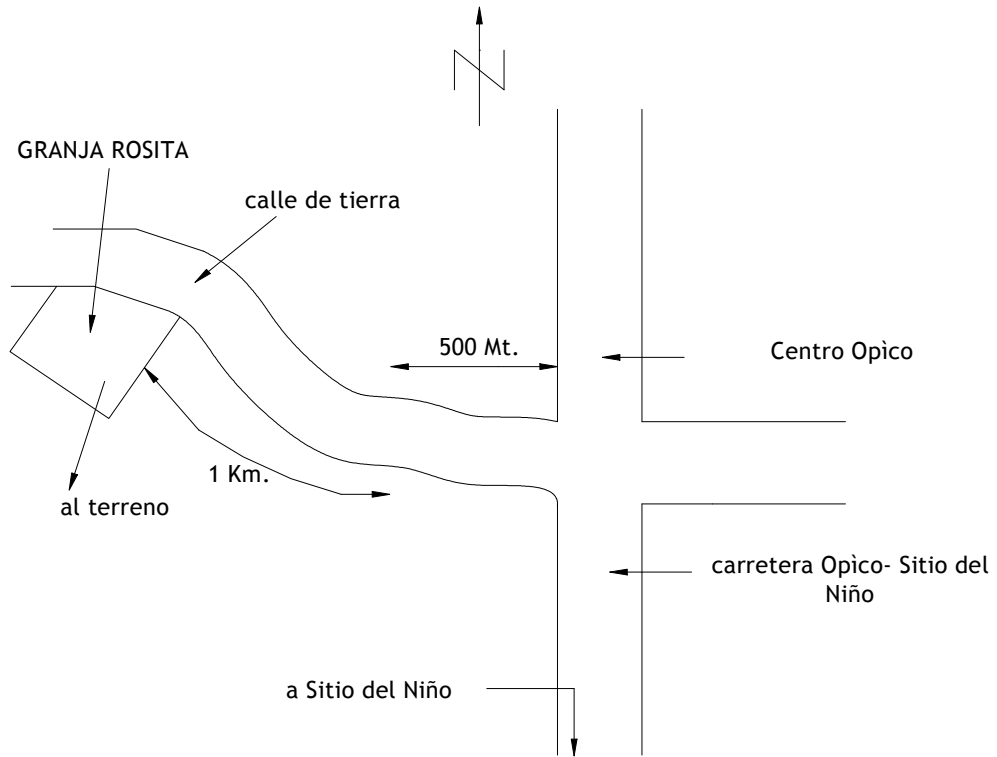
472 m.s.n.m.

BRIGADA DE ARTILLERIA DA 3290



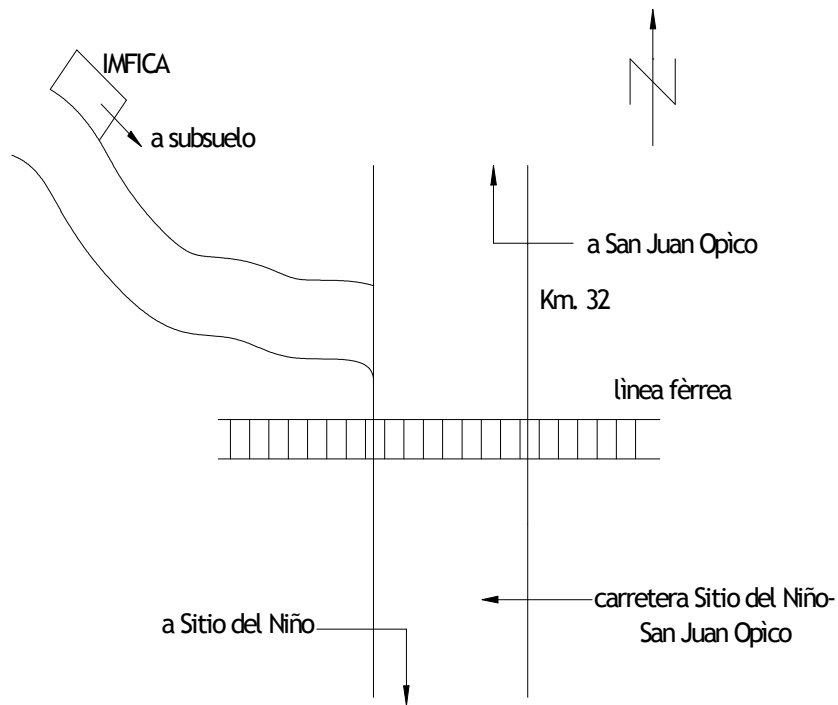
COORDENADAS 13° 50'36" 89° 21'41"
453.35 msnm.

GRANJA ROSITA DA 3946



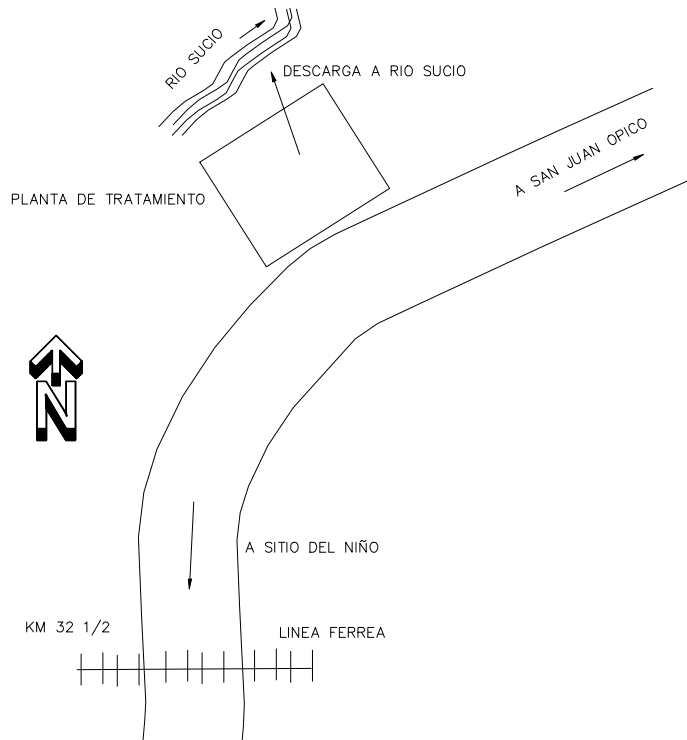
COORDENADAS $13^{\circ} 52' 54''$ N $89^{\circ} 22' 25''$ W
474.4 msnm.

INFICA DA 4332



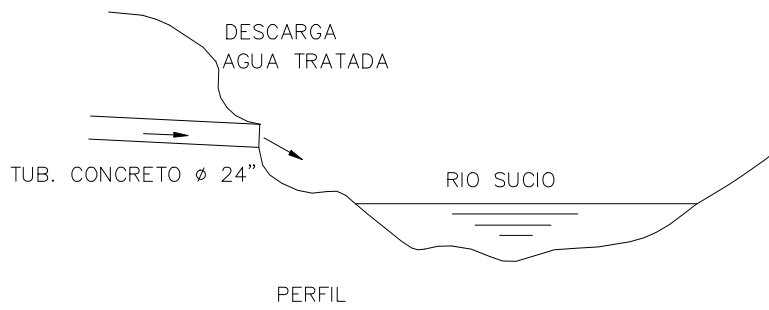
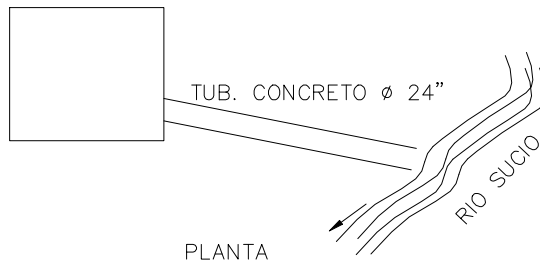
COORDENADAS 13° 48'00" N 89° 22'00"O
461.9 msnm.

KIMBERLY CLARK
DA 978



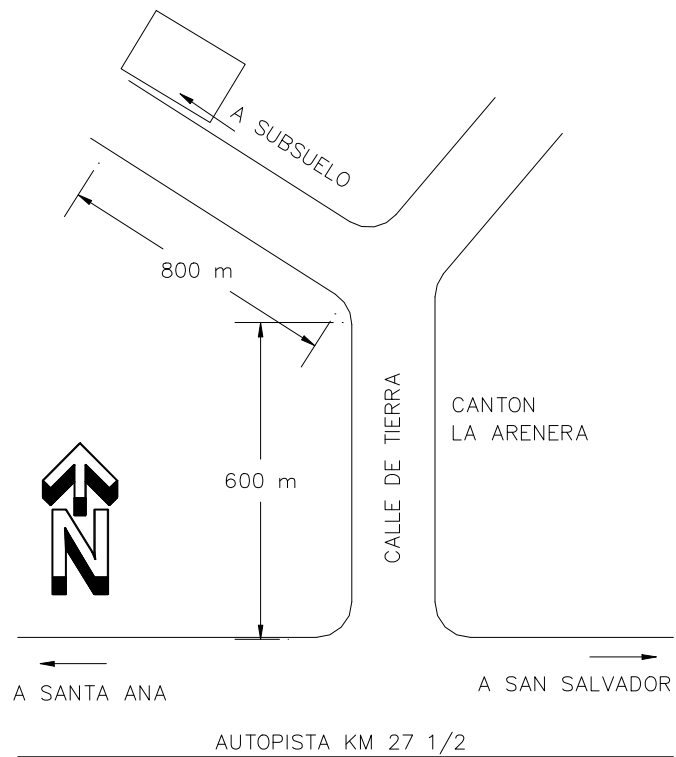
NO PERMITIERON TOMAR FOTOS

PLANTA DE TRATAMIENTO



COORDENADAS: 13°48'05" N 89°21'44" W
454 m.s.n.m.

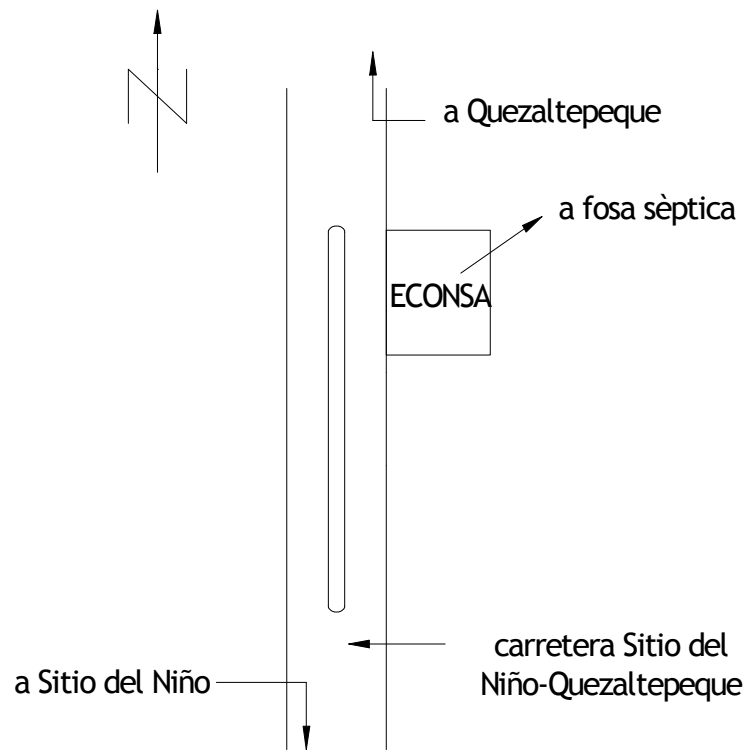
ECOSAL
DA 3035



COORDENADAS: 13°45'25" N 89°21'14" W


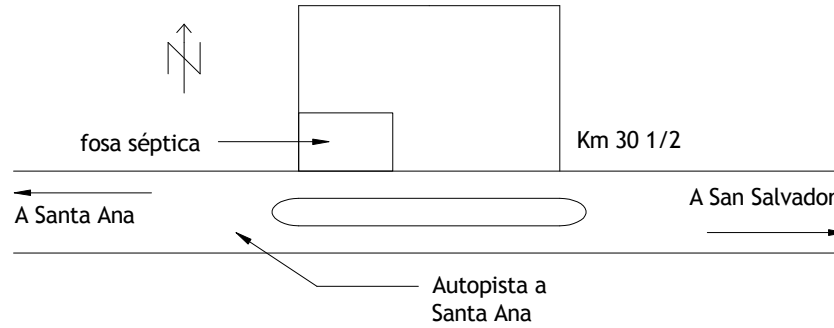
542 m.s.n.m.

ECONSA DA 2782



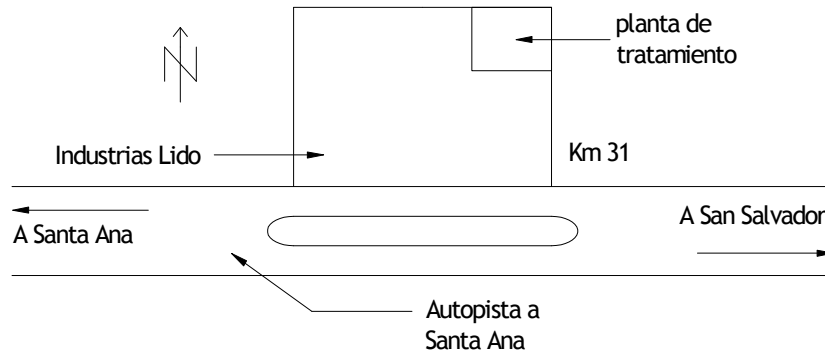
COORDENADAS $13^{\circ} 48'47''$ $89^{\circ} 18'56''$
517.4 msnm.

MANUPLAST DA 2653



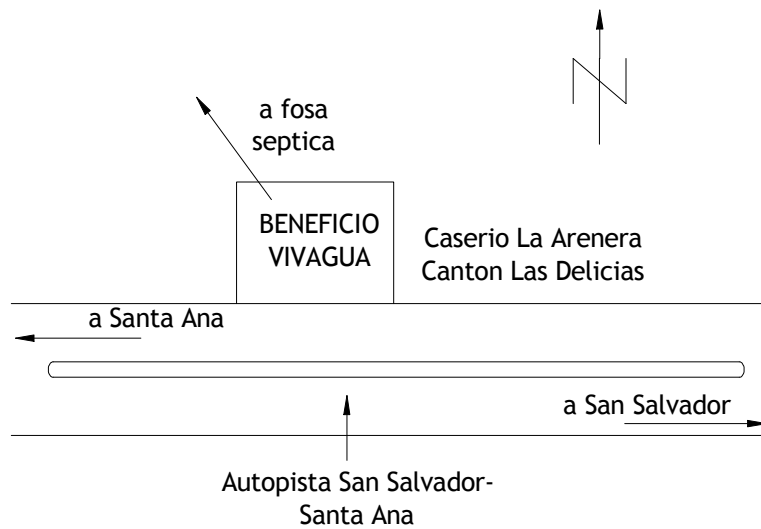
COORDENADAS 13° 43' 54" N 89° 23' 33" W
461.9 msnm.

INDUSTRIAS LIDO DA 2283



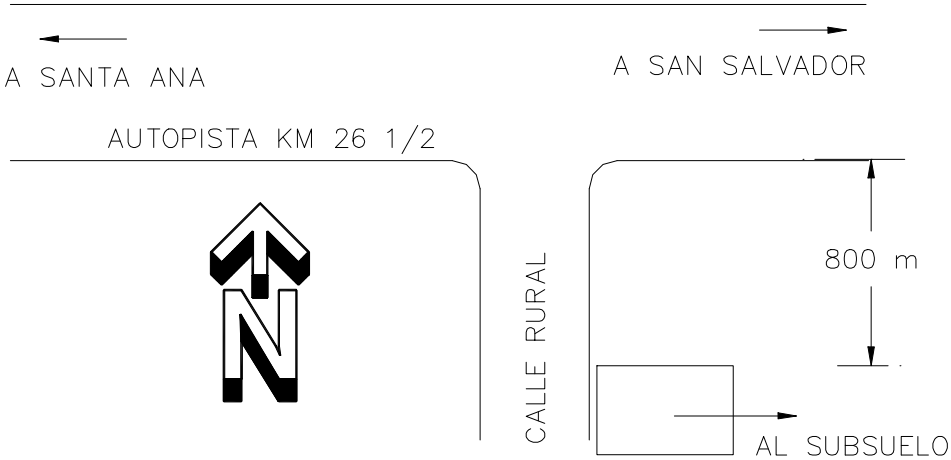
COORDENADAS $13^{\circ} 47' 29''$ N $89^{\circ} 22' 49''$ W
465.2 msnm.

DA 1778 BENEFICIO VIVAGUA



COORDENADAS 13° 46' 25" 89° 22' 15"
497.90 M.S.N.M.

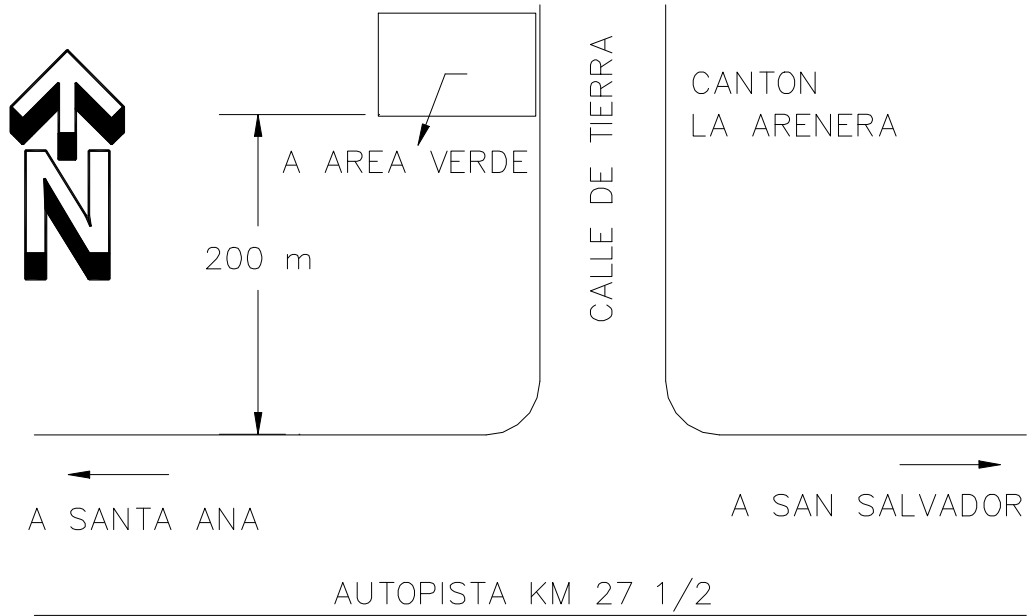
SEWING TECHNOLOGIES
DA 1714



COORDENADAS: 13°45'04" N 89°22'11" W

512 m.s.n.m.

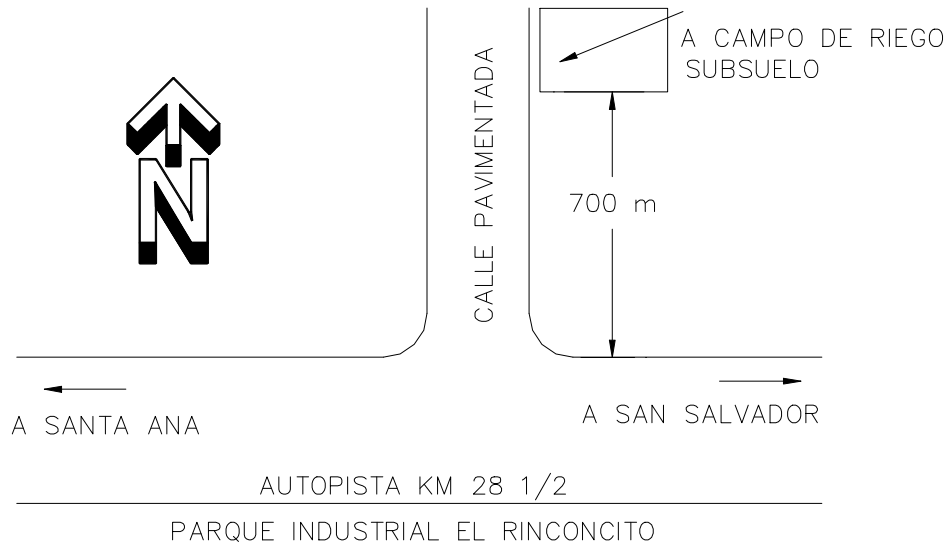
ALMACENA
DA 974



COORDENADAS: 13°45'33" N 89°21'58" W

534 m.s.n.m.

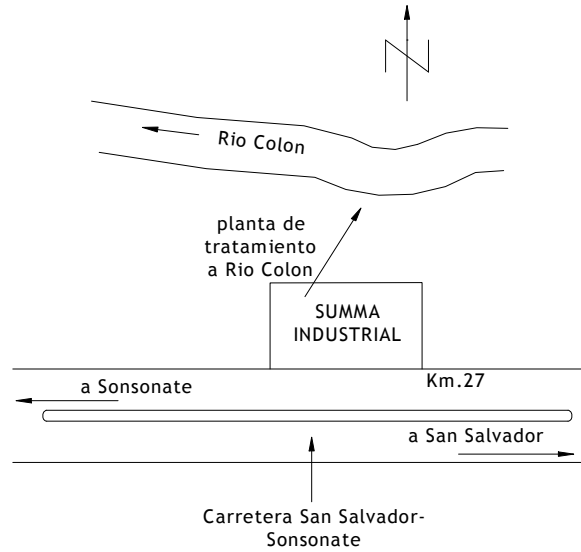
LABORATORIOS FERSON
DA 943



COORDENADAS: 13°46'12" N 89°21'50" W

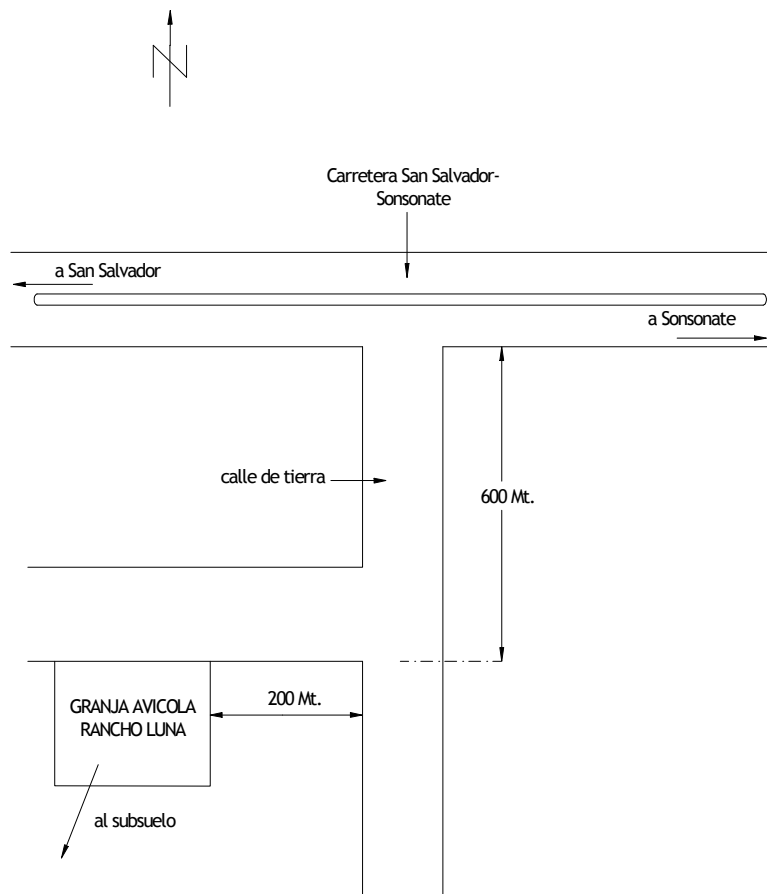
494 m.s.n.m.

SUMMA INDUSTRIAL S.A. DE C.V. DA 907



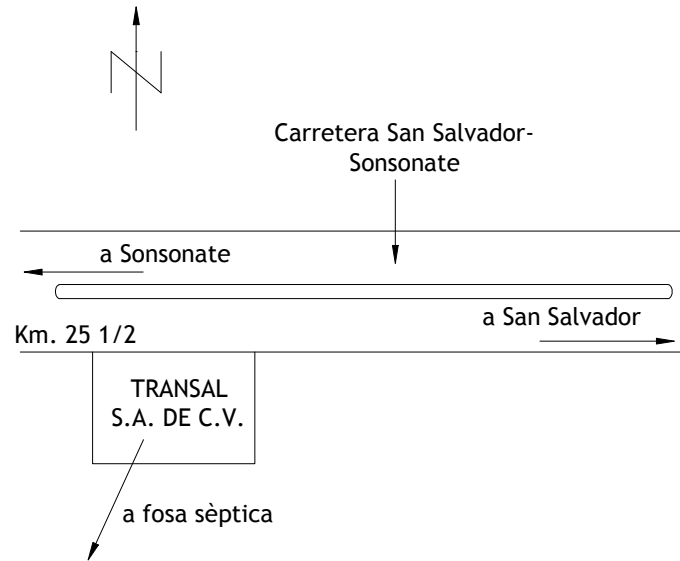
COORDENADAS 13° 44' 08" 89° 23' 37"
518.29 M.S.N.M.

GRANJA AVÍCOLA RANCHO LUNA DA 4008



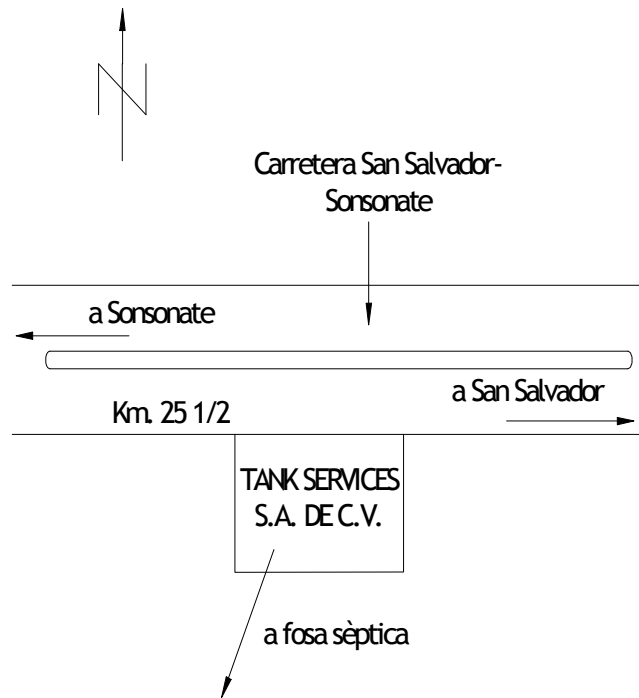
COORDENADAS $13^{\circ} 44' 36''$ $89^{\circ} 23' 24''$
544.2 msnm.

TRANSAL S.A. DE C.V. DA 3458



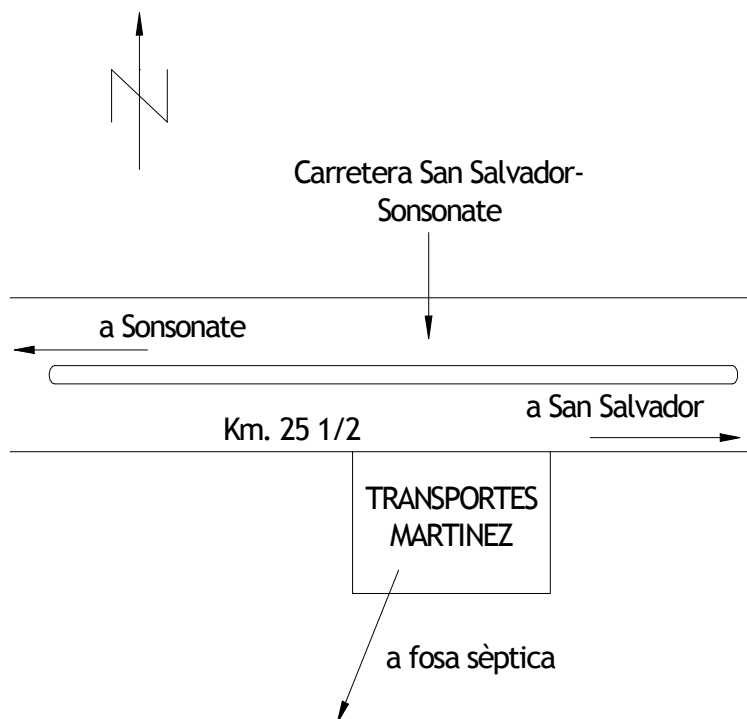
COORDENADAS $13^{\circ} 43' 49''$ $89^{\circ} 23' 00''$
521.7 msnm.

TANK SERVICE S.A. DE C.V. DA 3457



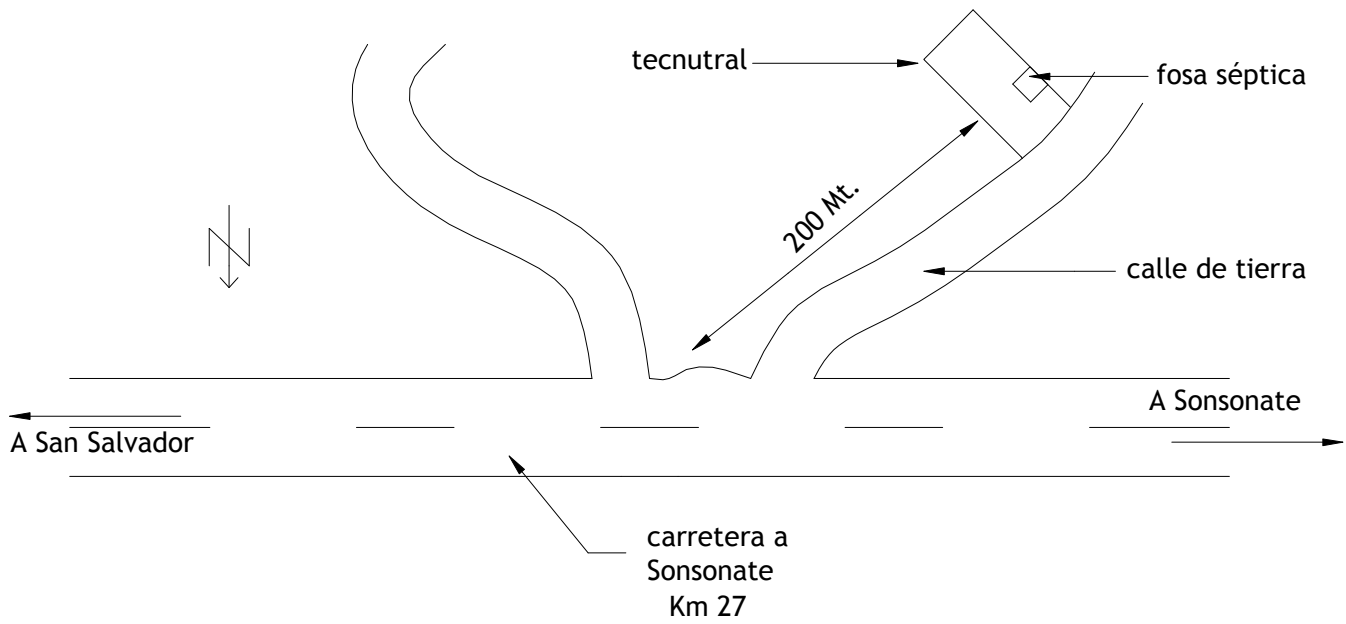
COORDENADAS 13° 43'49" 89° 23' 00"
521.7 msnm.

TRANSPORTES MARTINEZ DA 3455



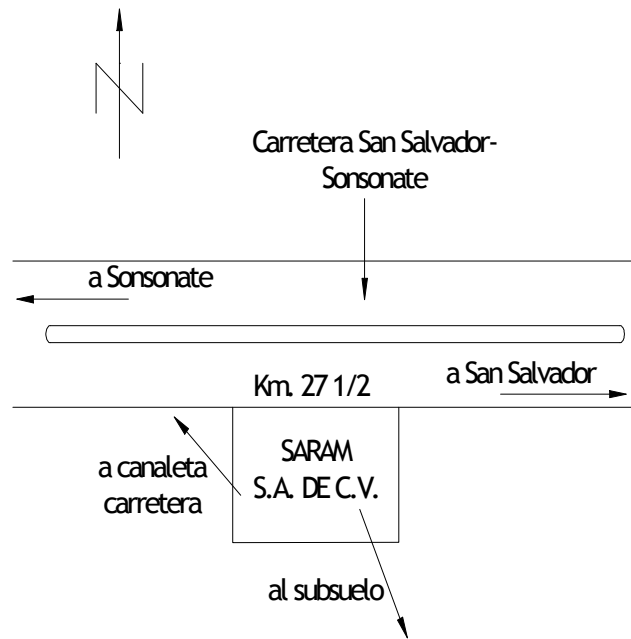
COORDENADAS $13^{\circ} 43' 49''$ $89^{\circ} 23' 00''$
521.7 msnm.

TECNUTRAL DA 2052



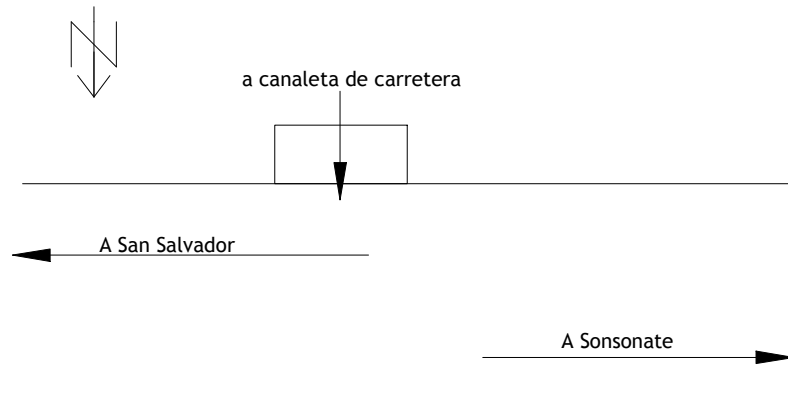
COORDENADAS 13° 44' 04" N 89° 23' 51" W
488.7 msnm.

SARAM S.A. DE C.V. DA 2206



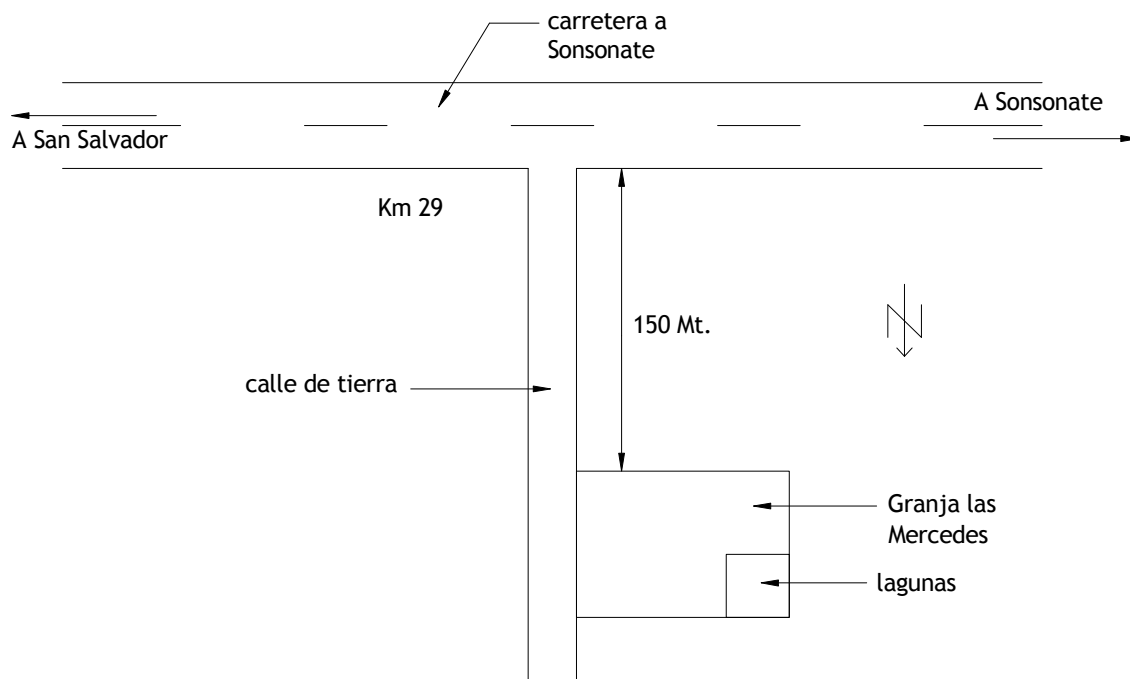
COORDENADAS 13° 44' 15" 89° 23' 55"
506.70 M.S.N.M.

DEL TROPIC FOODS DA 2610



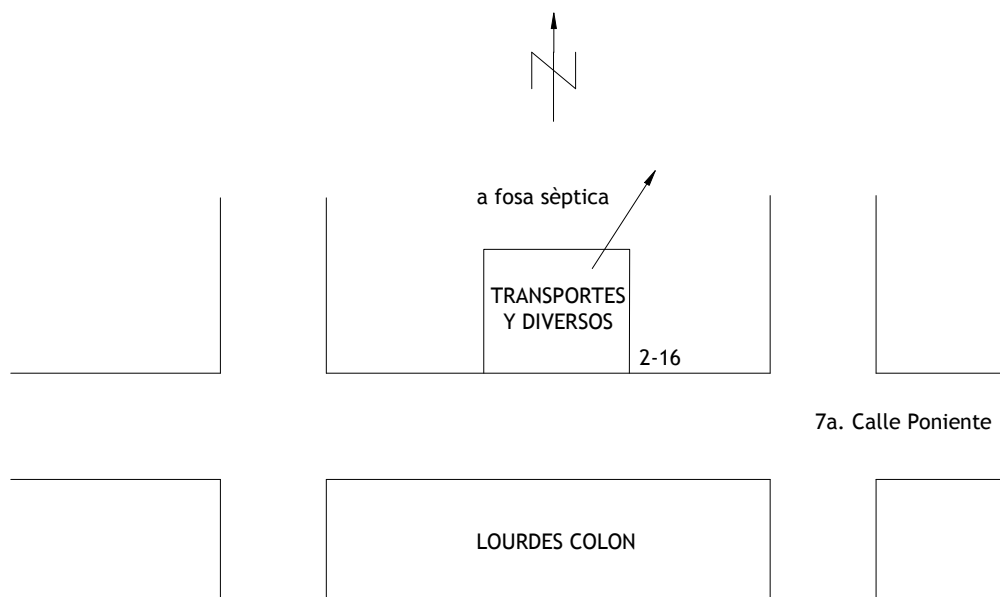
COORDENADAS: 13°44'11"N 89°23'42"W
509.15 msnm

GRANJA LAS MERCEDES (EL DORADO) DA 2620



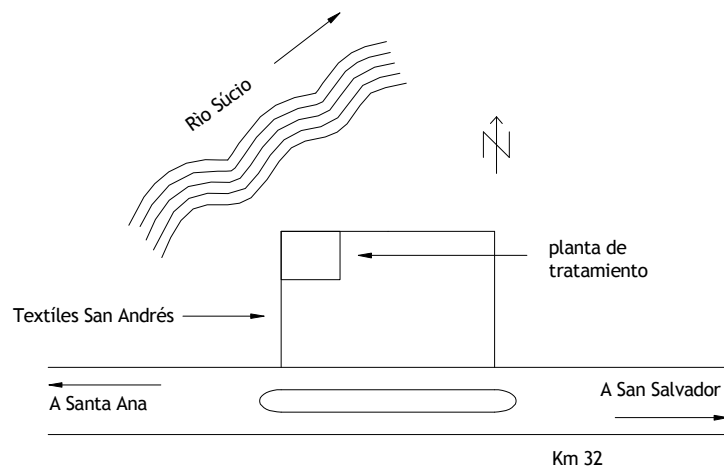
COORDENADAS $13^{\circ} 44' 32''$ N $89^{\circ} 25' 00''$ W
481.4 msnm.

TRANSPORTES DIVERSOS DA 2690 Lourdes



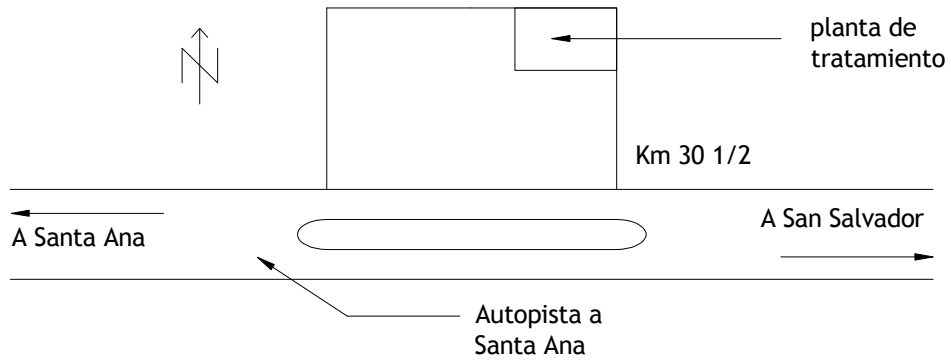
COORDENADAS $13^{\circ} 43' 52''$ $89^{\circ} 22' 12''$
545.4 msnm.

HILASAL DA 891



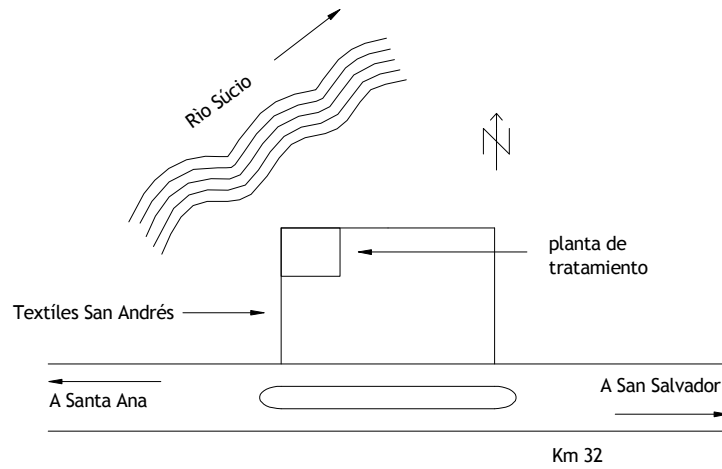
COORDENADAS $13^{\circ} 47' 49''$ N $89^{\circ} 23' 15''$ W
451.2 msnm.

GUMARSAL S.A. DE C.V. DA 4519



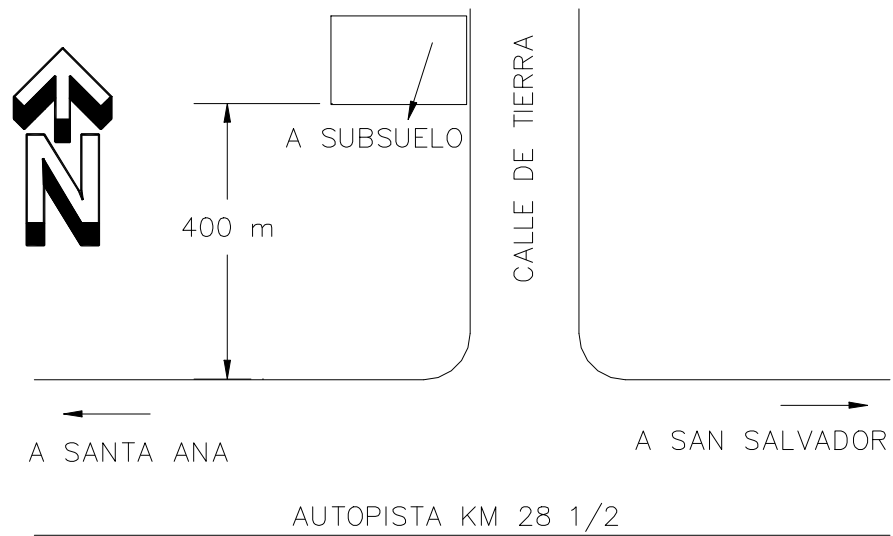
COORDENADAS 13° 47' 26" N 89° 42' 26" W
462.5 msnm.

TEXTILES SAN ANDRES DA 833



COORDENADAS $13^{\circ} 47' 49''$ N $89^{\circ} 23' 15''$ W
451.2 msnm.

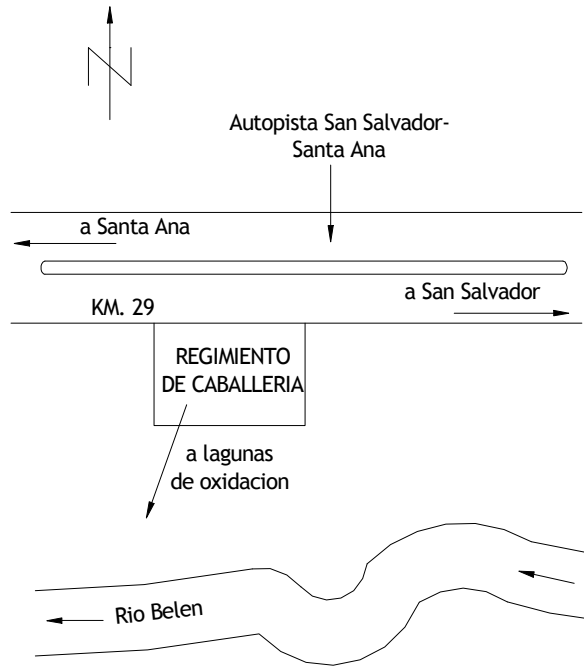
METALURGICA SARTI
DA 2594



COORDENADAS: 13°43'37" N 89°21'29" W

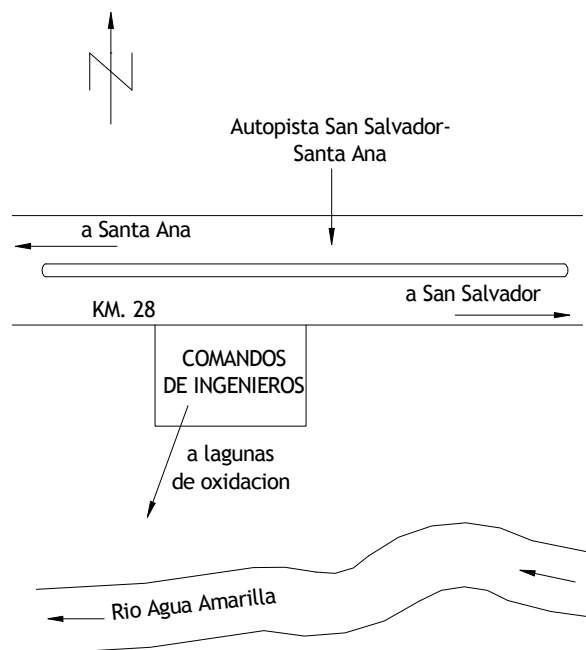
564 m.s.n.m.

DA 3288 REGIMIENTO DE CABALLERIA



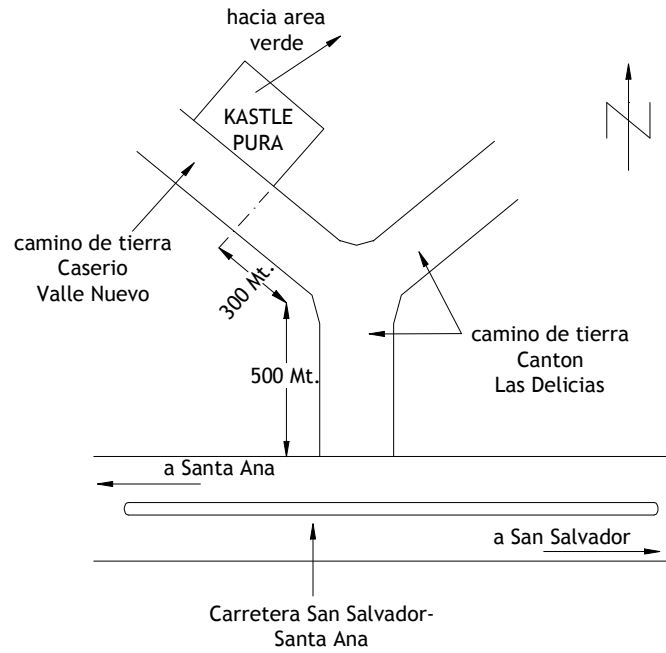
NOTA: no fue permitido tomar fotografías, ni coordenadas del sitio.

DA 3289 COMANDOS DE INGENIEROS DE LA FUERZA ARMADA



NOTA: no fue permitido tomar fotografías, ni coordenadas del sitio.

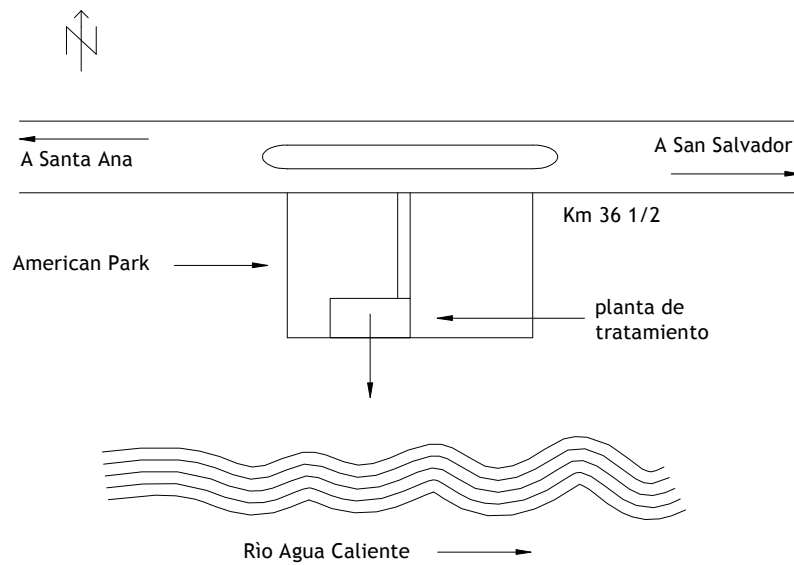
KASTLE PURA DA 3588



COORDENADAS 13° 45' 29" 89°21' 38"

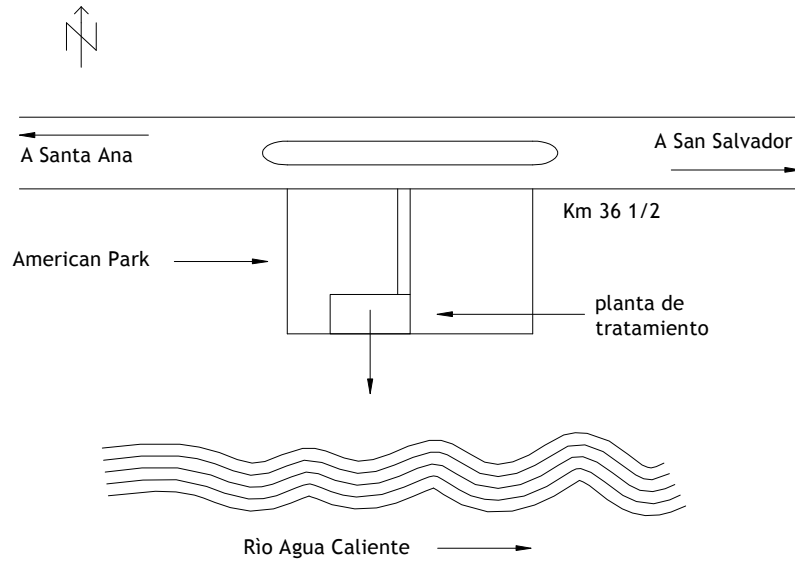
506.10 M.S.N.M.

PLANTA LAMATEPEQUE DA 1101



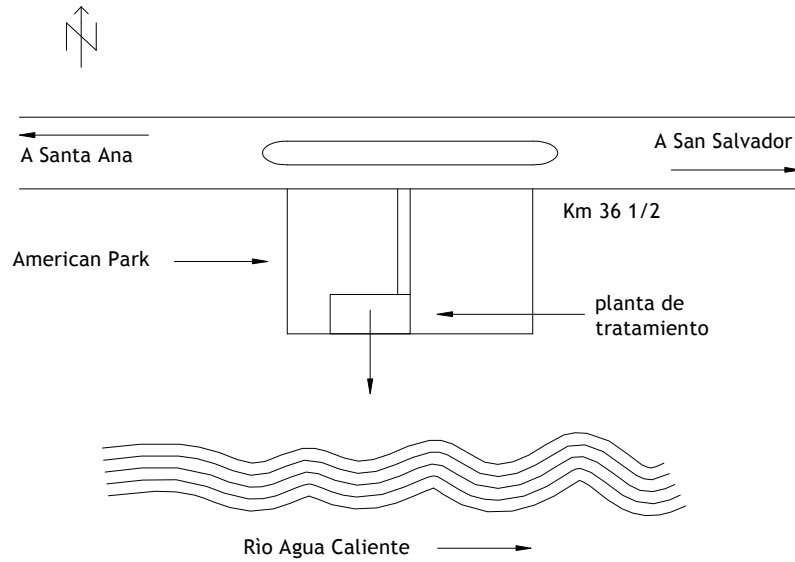
COORDENADAS $13^{\circ} 48' 46''$ N $89^{\circ} 25' 18''$ W
468.9 msnm.

MAQUILERA MEGATEX DA 861



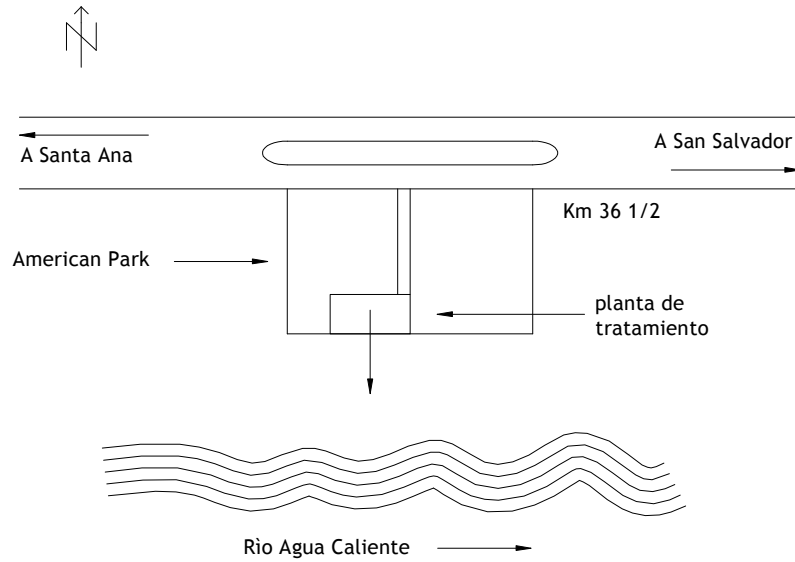
COORDENADAS $13^{\circ} 48' 46''$ N $89^{\circ} 25' 18''$ W
468.9 msnm.

TEXTILES LOURDES DA 1102



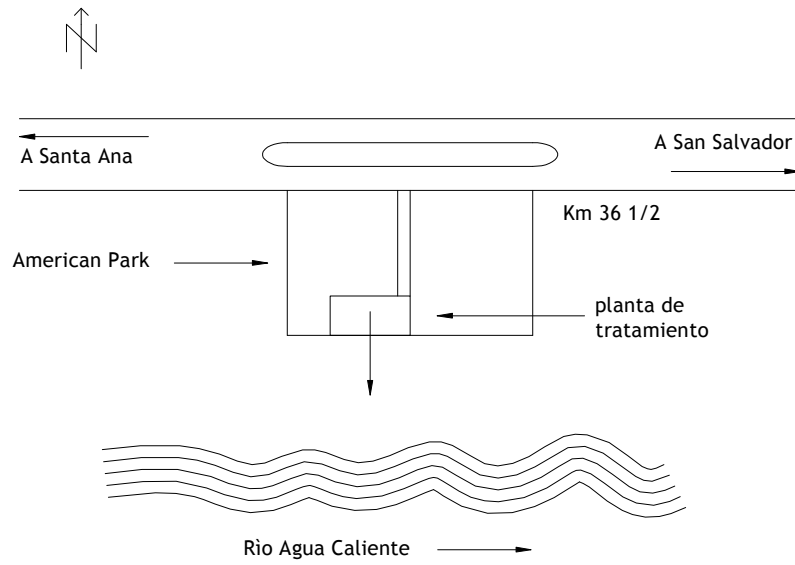
COORDENADAS $13^{\circ} 48' 46''$ N $89^{\circ} 25' 18''$ W
468.9 msnm.

PLANTA MONTECRISTO DA 1102



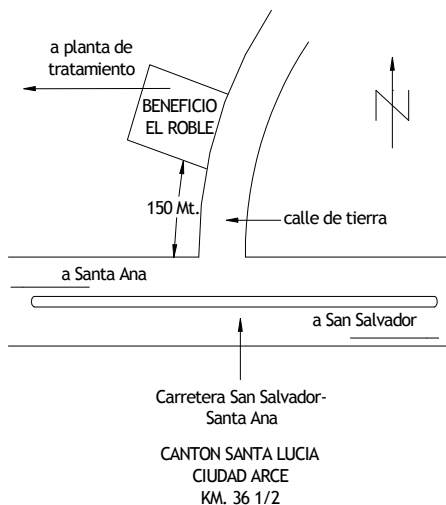
COORDENADAS $13^{\circ} 48' 46''$ N $89^{\circ} 25' 18''$ W
468.9 msnm.

JASPER AMERICAN PARK DA 1454



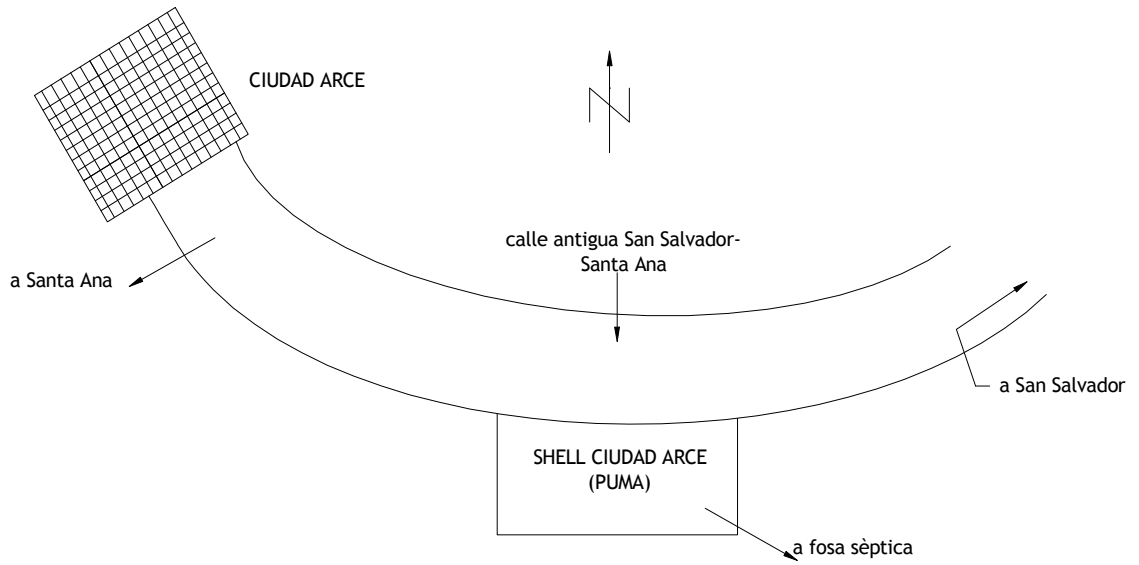
COORDENADAS 13° 48' 46" N 89° 25' 18" W
468.9 msnm.

BENEFICIO EL ROBLE DA 1960



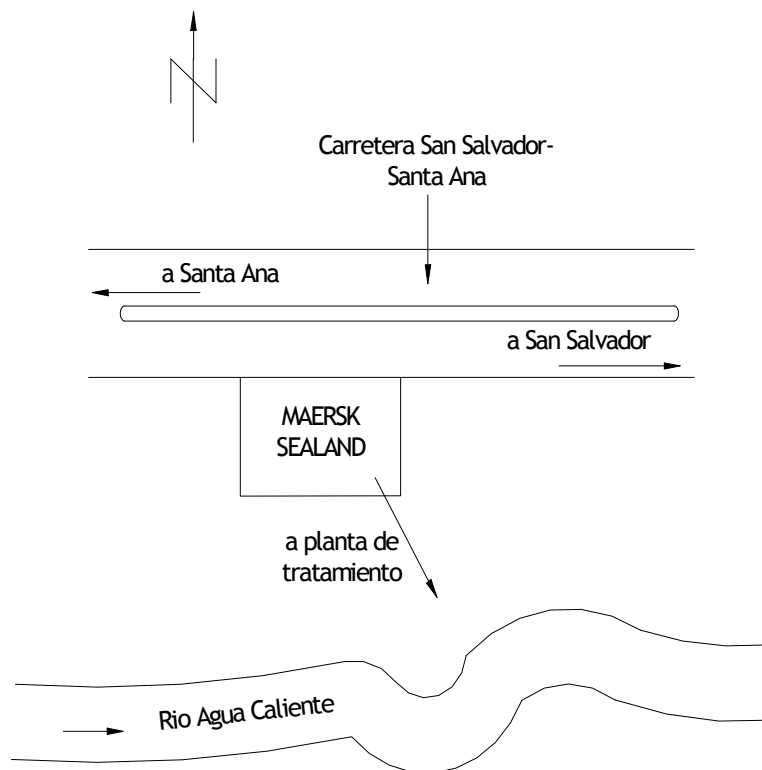
COORDENADAS $13^{\circ} 49' 39''$ $89^{\circ} 25' 29''$
511.9 msnm.

SHELL CIUDAD ARCE DA 2297



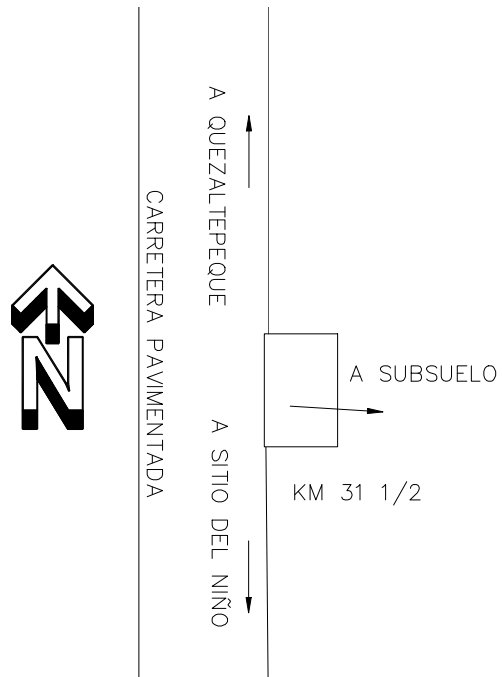
COORDENADAS $13^{\circ} 50' 17''$ N $89^{\circ} 26' 43''$ W
532.9 msnm.

MAERSK SEALAND EL SALVADOR DA 2624



COORDENADAS 13° 48' 19" N 89° 21' 32" W
449.4 msnm

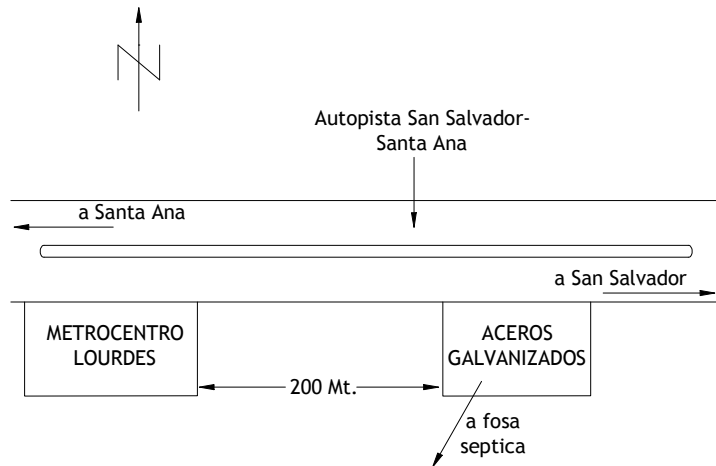
CONCRETERA SALVADOREÑA
DA 528



COORDENADAS: 13°47'19" N 89°21'11" W

481 m.s.n.m.

ACEROS GALVANIZADOS DE CENTRO AMERICA DA 1358



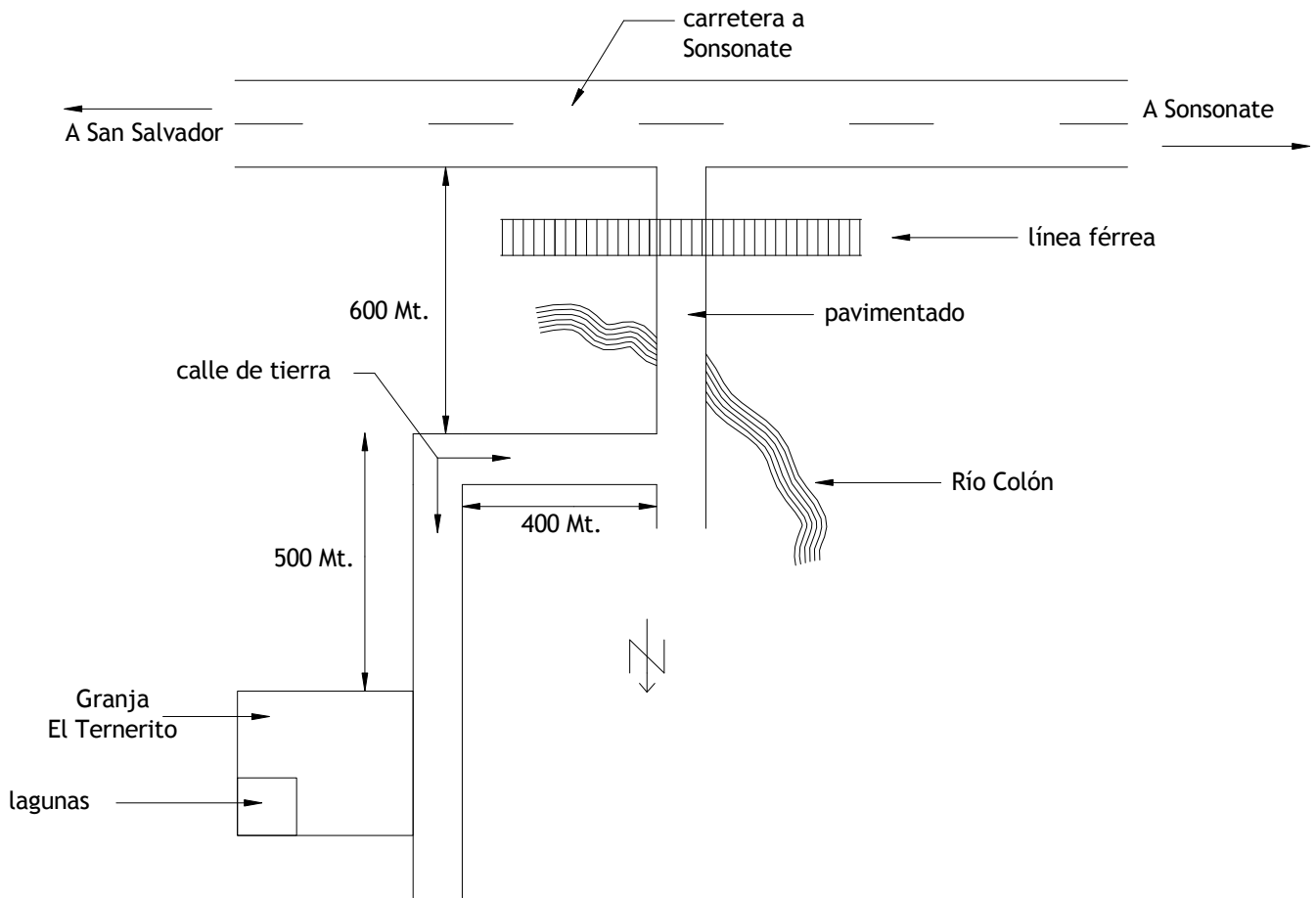
COORDENADAS 13° 43' 34" 89° 21' 28"
596.30 M.S.N.M.

SHELL DON QUIJOTE DA 2399



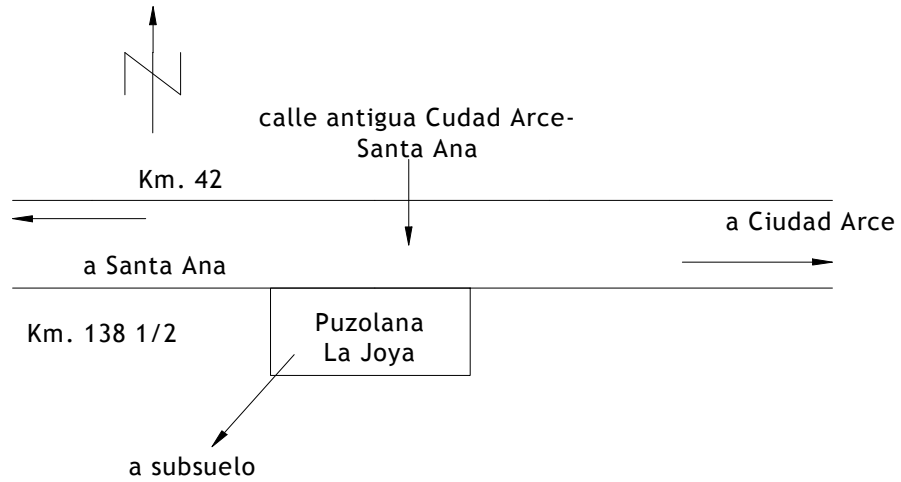
COORDENADAS $13^{\circ} 42' 14''$ $89^{\circ} 20' 30''$
661.3 msnm.

GRANJA EL TERNERITO DA 2202



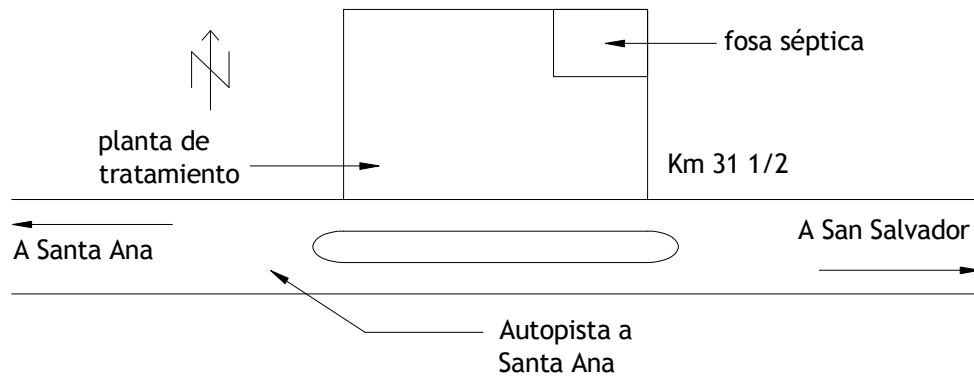
COORDENADAS $13^{\circ} 45' 20''$ N $89^{\circ} 24' 17''$ W
482.9 msnm.

PUZOLANA LA JOYA DA 533



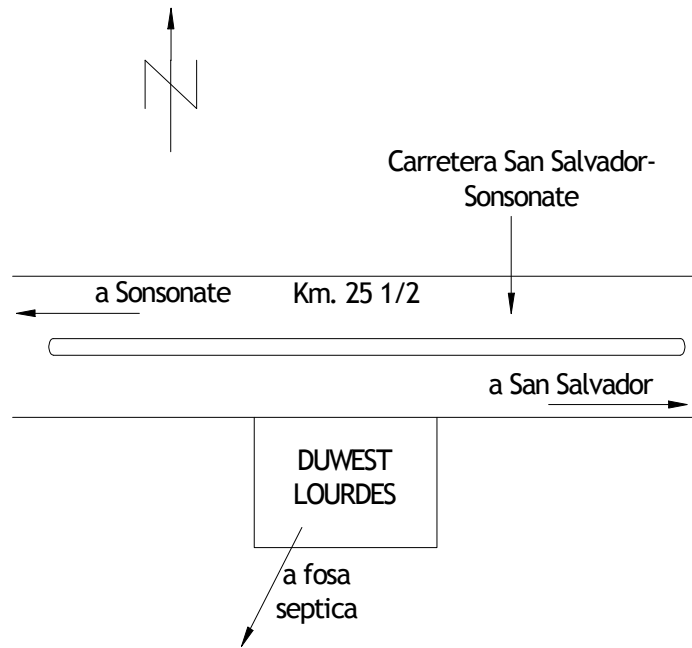
COORDENADAS $13^{\circ} 51'15''$ $89^{\circ} 27'18''$ W
516.5 msnm.

YKK EL SALVADOR DA 1817



COORDENADAS 13° 47' 29" N 89° 22' 49" W
464.9 msnm.

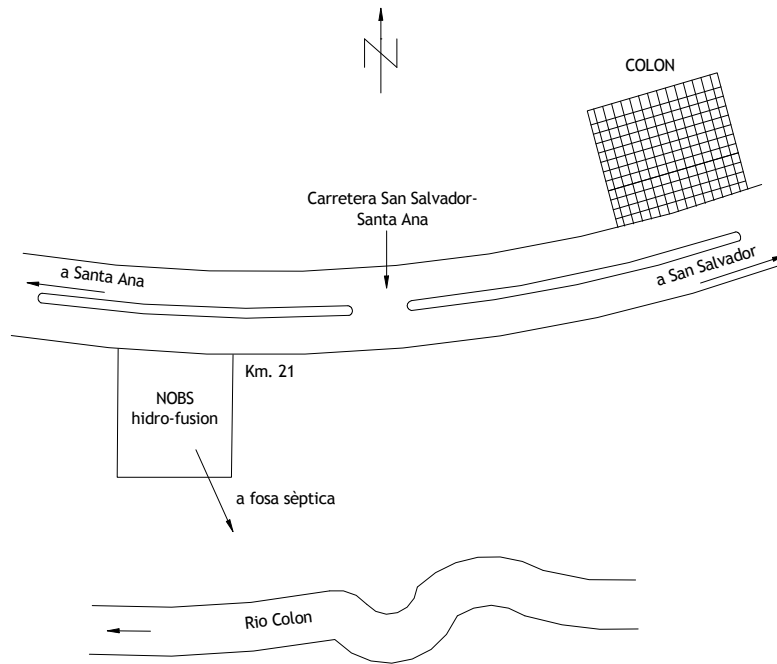
DUWEST LOURDES DA 2056



COORDENADAS 13° 43' 43" 89° 22' 49"

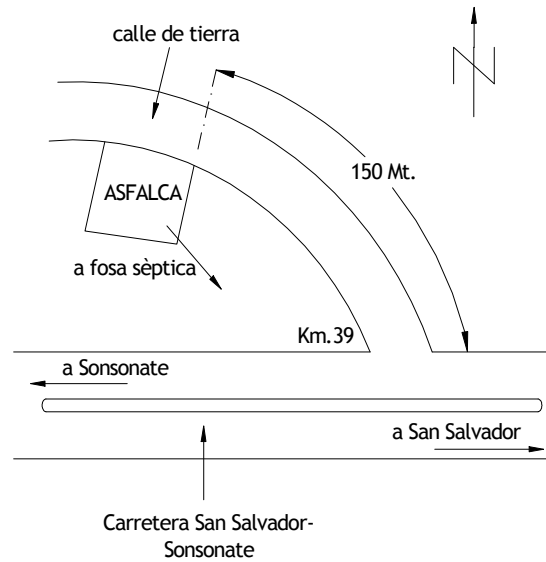
514.30 M.S.N.M.

NOBS HIDROFUSIÓN DA 2112



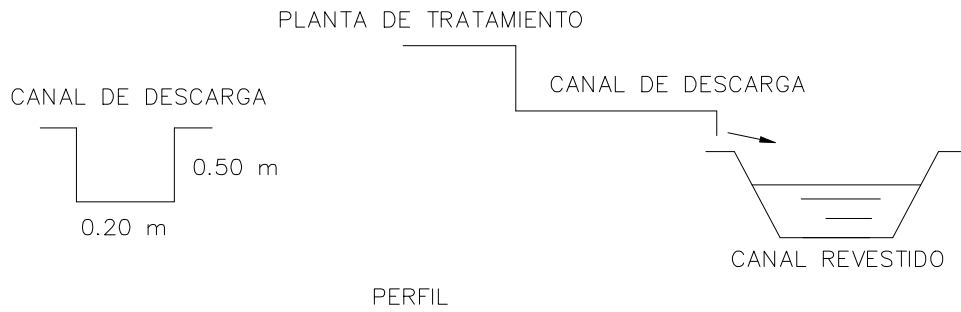
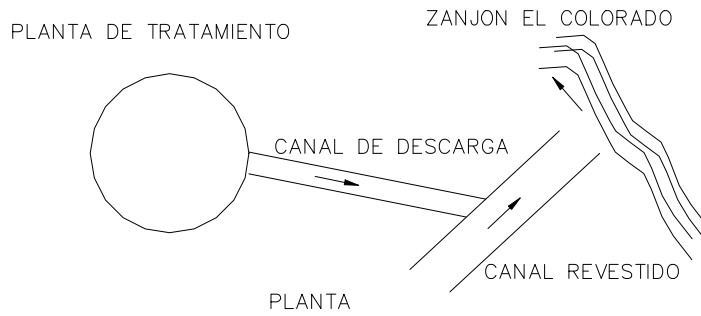
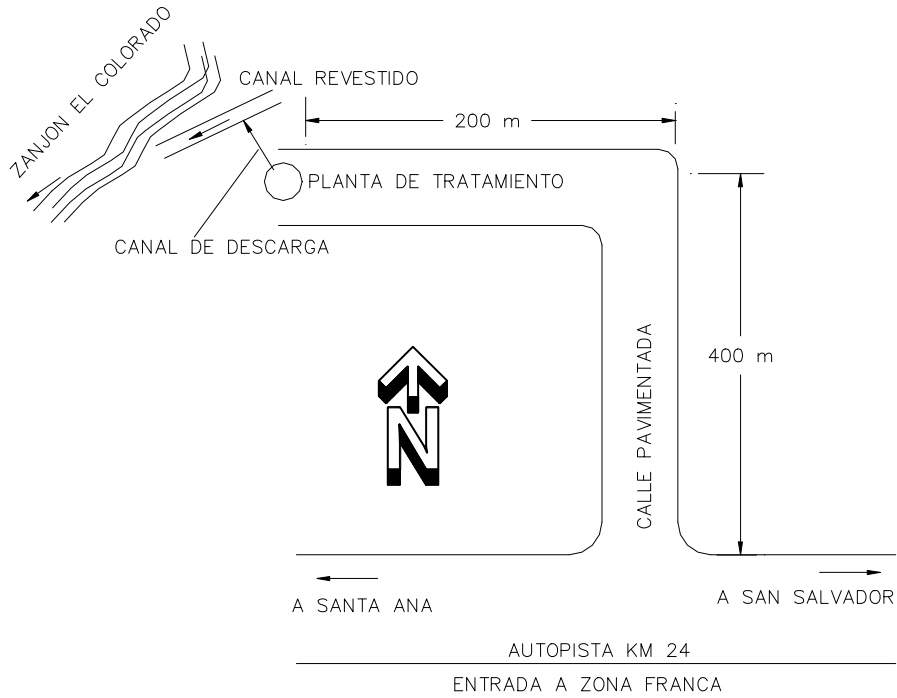
COORDENADAS $13^{\circ} 42' 38''$ $89^{\circ} 20' 56''$
610.4 msnm.

ASFALCA DA 191



COORDENADAS $13^{\circ} 45' 09''$ $89^{\circ} 29' 37''$
509.76 msnm.

EXPORT SALVA FREE ZONE DA 892



NO PERMITIERON TOMAR FOTOS
COORDENADAS: 13°44'02" N 89°21'34" W
570 m.s.n.m.

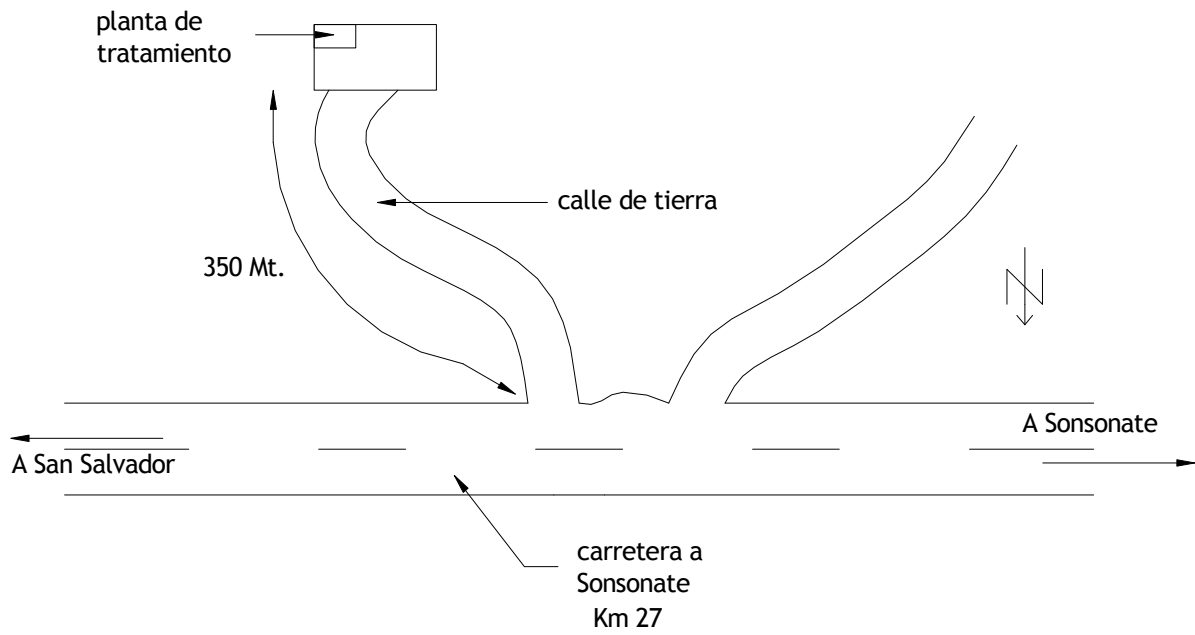
PRODUCTOS TECNOLOGICOS
DA 716



COORDENADAS: 13°46'31" N 89°22'21" W

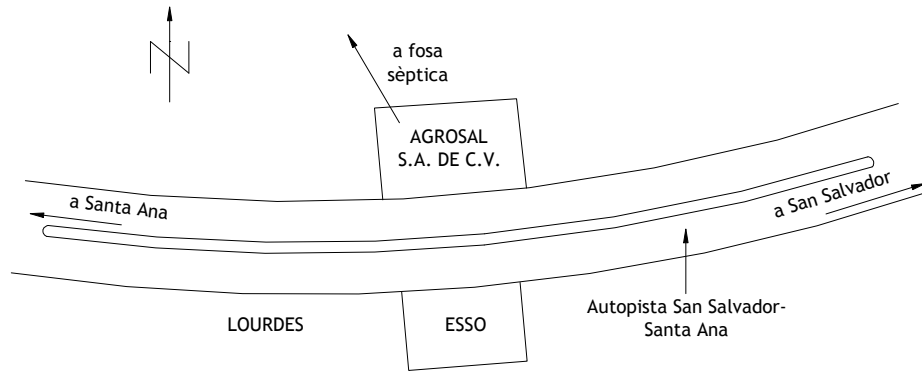
476 m.s.n.m.

LICORES DE CENTROAMERICA DA 2578



COORDENADAS $13^{\circ} 43' 54''$ N $89^{\circ} 23' 34''$ W
523.8 msnm.

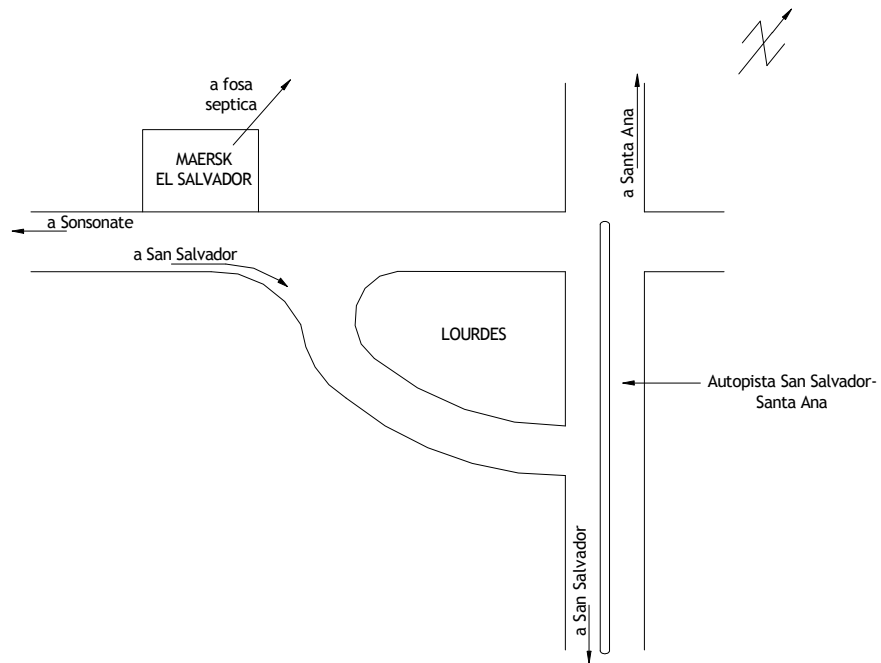
AGROSAL S.A. DE C.V. DA 3202



COORDENADAS 13° 43' 05" 89° 21' 19"

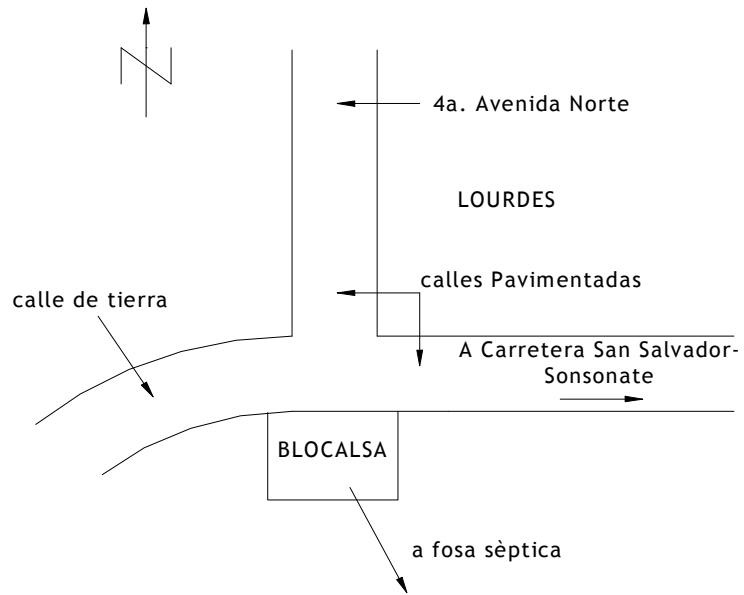
594.51 M.S.N.M.

MAERSK EL SALVADOR DA 2627



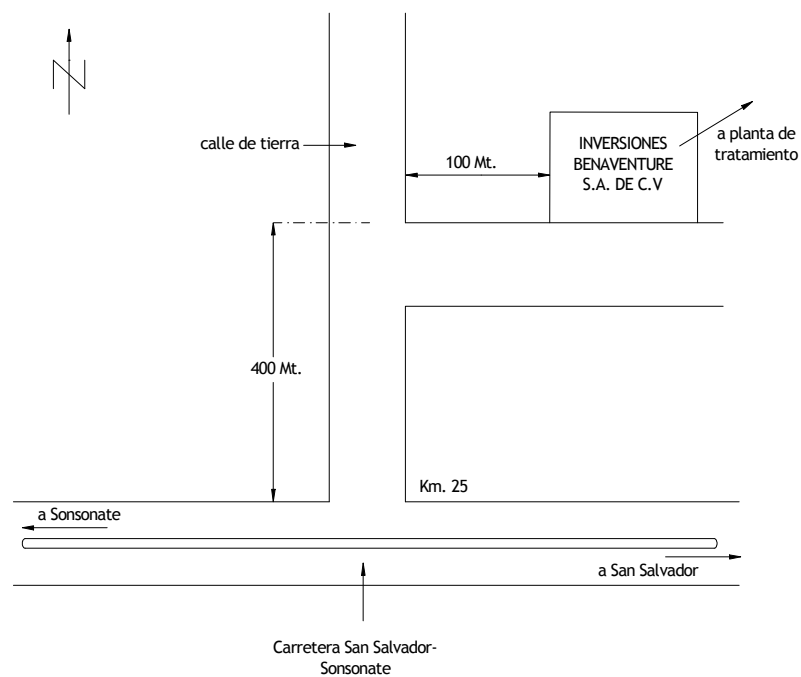
COORDENADAS 13° 43' 15" 89° 21' 30"
595.73 M.S.N.M.

BLOCALSA DA 2654



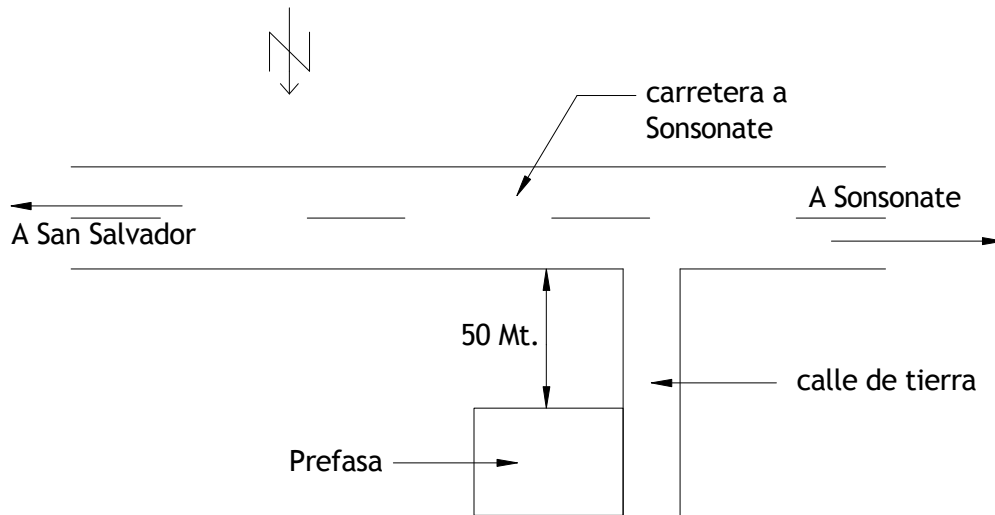
COORDENADAS 13° 43' 44" 89° 21' 48"
541.8 msnm.

INVERSIONES BENAVENTURE S.A. DE C.V DA864



COORDENADAS 13° 44' 22" 89° 23' 46"
491.8 msnm.

PREFASA DE C.V. DA 2589



COORDENADAS 13° 44' 30" N 89° 25' 00" W
481.4 msnm.